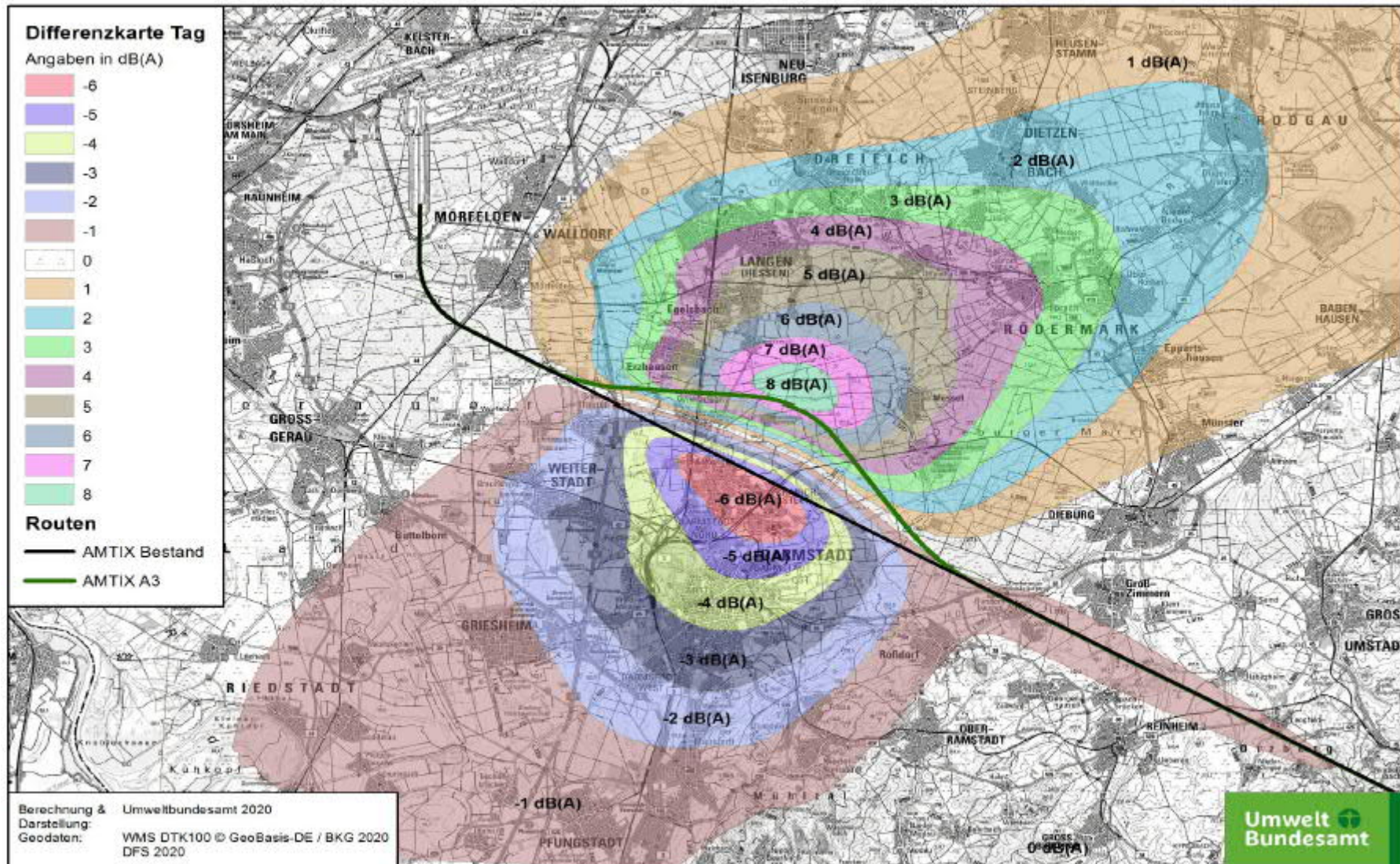
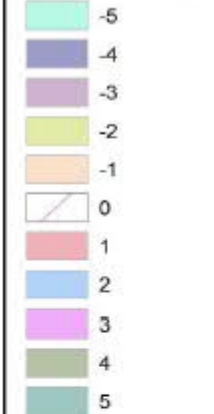


ANLAGE 4: Differenzkarten Tag (06:00 – 22:00 Uhr) und Nacht (22:00 – 06:00 Uhr) des UBA, Vergleich Bestandsroute mit V 3neu

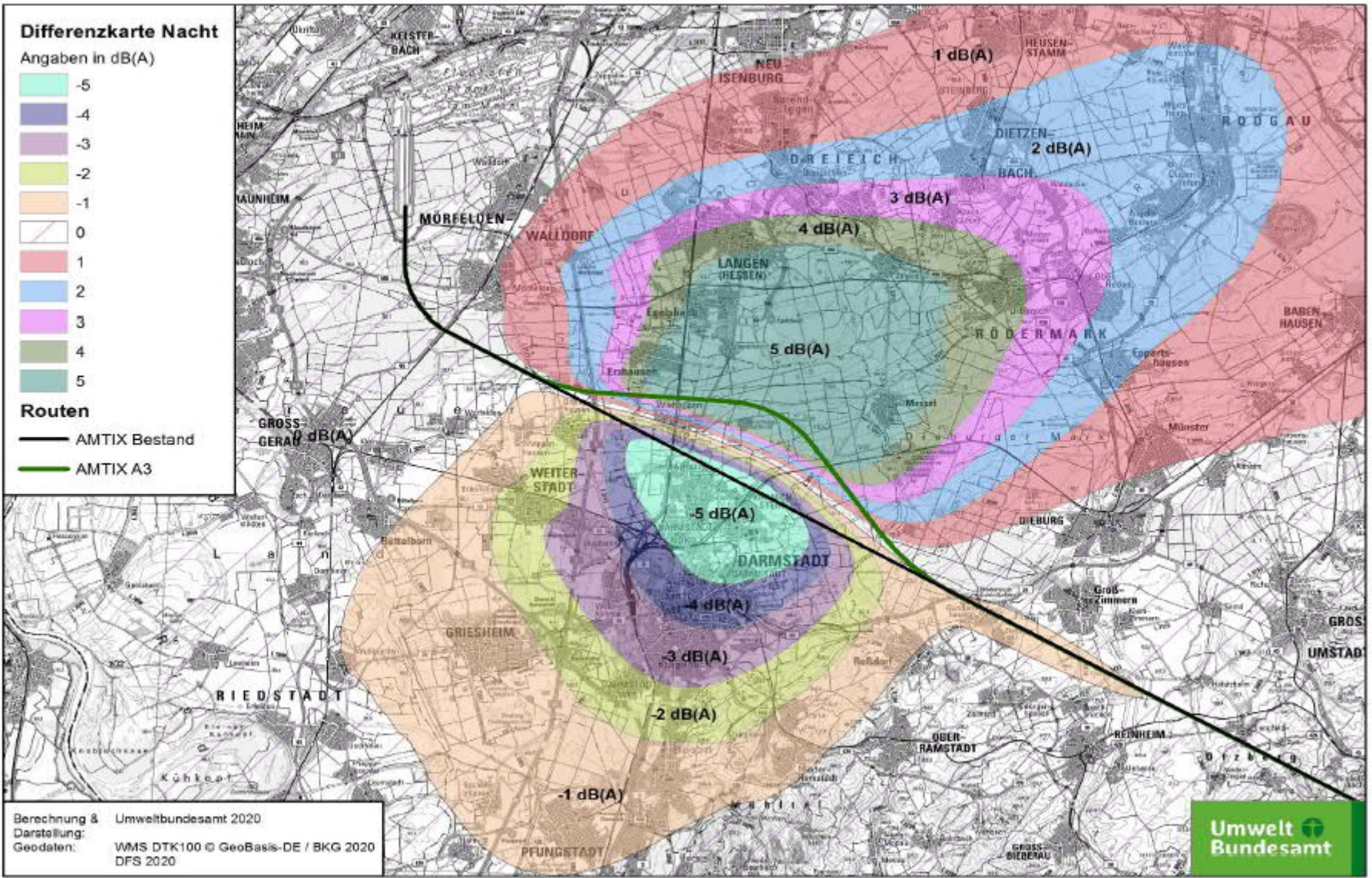
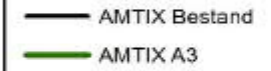


### Differenzkarte Nacht

Angaben in dB(A)



### Routen



Berechnung & Darstellung: Umweltbundesamt 2020  
Geodaten: WMS DTK100 © GeoBasis-DE / BKG 2020  
DFS 2020

